
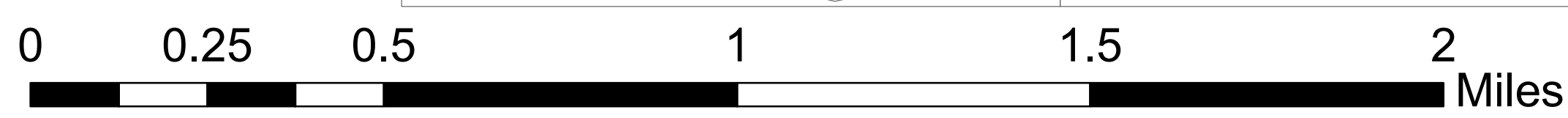
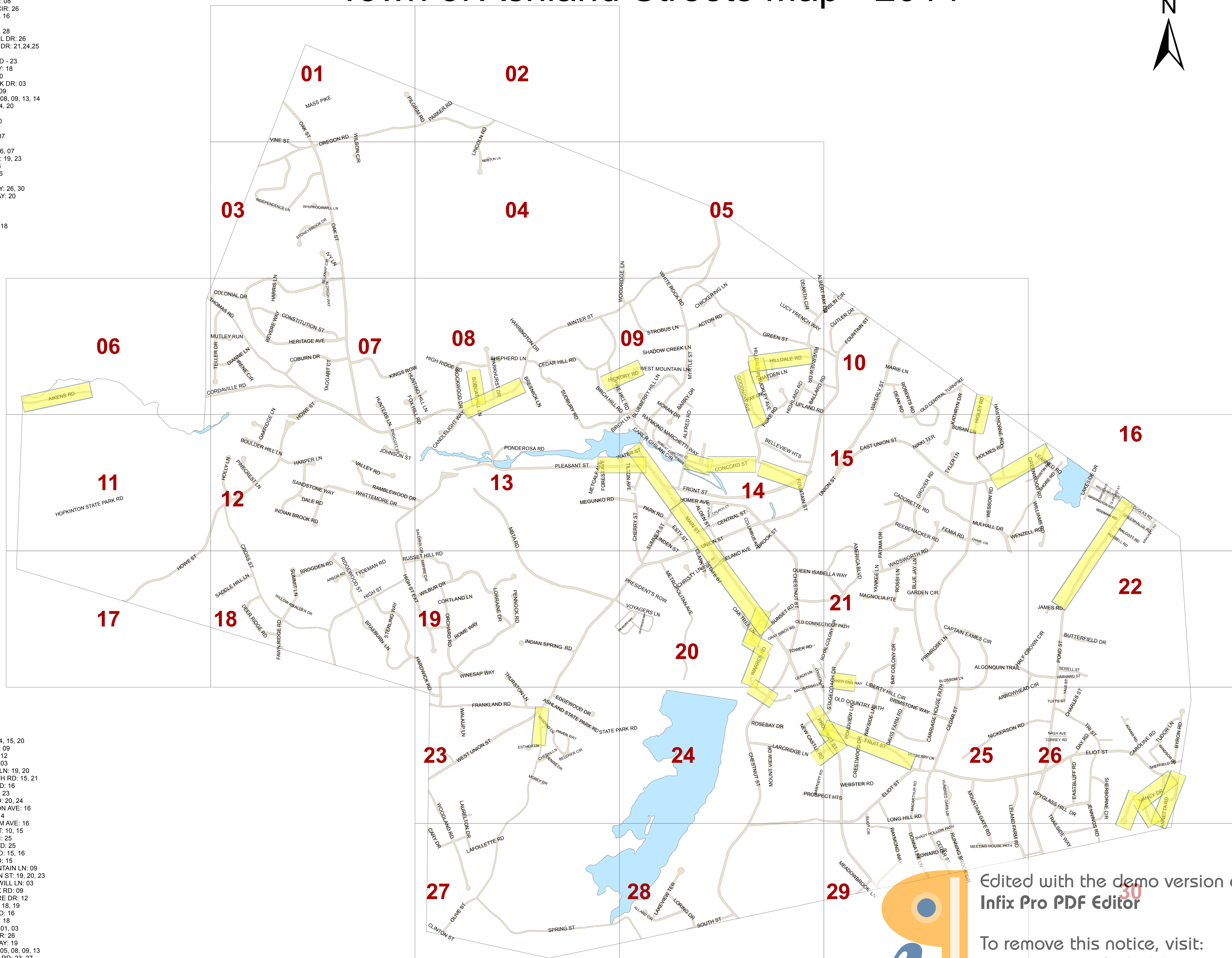


Town of Ashland Streets Map - 2014



- GARDEN RD: 09
- ADAMS RD: 26
- AIKENS RD: 06
- ALBERT RAY DR: 09, 10
- ALDEN ST: 14, 20
- ALDRICH WAY: 07
- ALFRED RD: 14
- ALGONQUIN TRAIL: 21, 22
- ALLARD CIR: 28
- AMERICA BLVD: 15, 20, 21
- ANETTA RD: 26
- ARBOR RD: 18
- ARROWHEAD CIR: 21, 22, 25
- BALDWIN CIR: 13, 19
- BALLARD RD: 09
- BARRY DR: 09, 14
- BARTLETT DR: 24
- BAY COLONY DR: 21, 25
- BELCHER CIR: 23
- ADAMS RD: 26
- AIKENS RD: 06
- ALBERT RAY DR: 09, 10
- ALDEN ST: 14, 20
- ALDRICH WAY: 07
- ALFRED RD: 14
- ALGONQUIN TRAIL: 21, 22
- ALLARD CIR: 28
- AMERICA BLVD: 15, 20, 21
- ANETTA RD: 26
- ARBOR RD: 18
- ARROWHEAD CIR: 21, 22, 25
- BALDWIN CIR: 13, 19
- BALLARD RD: 09
- BARRY DR: 09, 14
- BARTLETT DR: 24
- BAY COLONY DR: 21, 25
- BELCHER CIR: 23
- BELKNAP CIR: 03, 07
- BELLEVUE HTS: 14
- BIRCH HILL LN: 08, 09
- BIRCH LN: 09
- BLOSSOM LN: 21
- BLUE JAY LN: 21
- BLUEBERRY HILL LN: 09
- BOBCAT HILL LN: 08
- BOULDER HILL LN: 12
- BRACKETT RD: 16
- BRAEBURN LN: 18
- BRESNICK LN: 08
- BRIMSTONE WAY: 25
- BROGDEN RD: 18
- BROOK ST: 14
- BUCKLEY AVE: 09
- BIRCH LN: 09
- BLOSSOM LN: 21
- BLUE JAY LN: 21
- BLUEBERRY HILL LN: 09
- BOBCAT HILL LN: 08
- BOULDER HILL LN: 12
- BRACKETT RD: 16
- BRAEBURN LN: 18
- BRESNICK LN: 08
- BRIMSTONE WAY: 25
- BROGDEN RD: 18
- BROOK ST: 14
- BUCKLEY AVE: 09
- BUTTERFIELD DR: 22
- BYRON RD: 26
- CADORETTE RD: 15
- CALDER DR: 18
- CANDLELIGHT WAY: 08, 13
- CAPTAIN EAMES CIR: 21, 25
- CARL R GHILANI CIR: 14
- CAROLINE RD: 26
- CARRIAGE HOUSE PATH: 21, 25
- CARY DR: 27
- CEDAR HILL RD: 08
- CEDAR ST: 15, 21, 25, 29
- CENTRAL ST: 14
- CHARLES ST: 26
- CHASE CIR: 15
- CHERRY ST: 14, 20
- CHERYL LN: 23
- CHESTNUT ST: 14, 20, 24, 28
- CHICKERING LN: 09
- CHRISTY LN: 20
- CHURCH CT: 14
- CLARK ST: 14, 20
- CLIFFORD ST: 16
- CLINTON ST: 27
- CLYDE RD: 20
- COBURN DR: 07
- COLONIAL DR: 06, 07
- COLUMBUS AVE: 14
- CONCORD CT: 14
- CONCORD ST: 14
- CONSTITUTION ST: 07
- CORDAVILLE RD: 06, 07, 08, 12, 13
- CORTLAND LN: 19
- CRESTWOOD DR: 25
- CROSS ST: 12, 18
- CUTLER DR: 10
- DAGGETT ST: 25
- DALE RD: 12
- DAVIS FARM RD: 25
- DAY RD: 26
- DEAN DR: 10, 15
- DEARTH CIR: 09
- DEER RIDGE RD: 18
- DENISE DR: 23
- DIANNE LN: 07
- DONNA LEE LN: 29
- DOUGLAS DR: 16
- DRIFTWOOD WY: 19, 20
- DUSTIN DR: 16
- EAST UNION ST: 15, 16
- EASTBLUFF DR: 26
- EDGEWOOD DR: 23
- EDWARD DR: 29
- ELIOT CIR: 25
- ELIOT ST: 24, 25, 26, 28
- EMPIRE CIR: 19
- ENDICOTT CT: 12
- ENSLIN CIR: 10
- ESTHER LN: 23
- ESTY ST: 14, 20
- FATIMA DR: 15, 21
- FAWN RIDGE RD: 18
- FAY LN: 09
- FEMIA DR: 15
- FISKE RD: 09, 14
- FOREST AVE: 13
- FOUNTAIN ST: 09, 10, 14
- FOXHILL: 07, 08, 12, 13
- FRANKLAND RD: 23
- FRONT ST: 14
- FRUIT ST: 24, 25
- GOODNOW AVE: 09, 14
- GRAY BIRCH RD: 20
- GREEN ST: 09, 10
- GREENHALGE RD: 16
- GREENWOOD RD: 16
- GROVER RD: 15
- HALF CROWN CIR: 21
- HARDING LN: 23
- HARDWICK RD: 18, 9, 23
- HARPER LN: 12
- HARRINGTON DR: 08
- HARRIS LN: 07
- HARVARD ST: 22
- HAVEN WAY: 23
- HAWTHORNE RD: 15
- HAYDEN LN: 09
- HERITAGE AVE: 07
- HICKORY RD: 08, 09
- HIGH RIDGE RD: 08
- HIGH ST: 12, 13, 18
- HIGH ST EXT: 18, 19
- HIGHLAND RD: 09
- HIGLEY RD: 10, 15
- HILLDALE PL: 09
- HILLDALE RD: 09
- HOLLY LN: 12
- HOLMES RD: 15
- HOMER AVE: 14
- HOWE ST: 07, 11, 12, 17
- HUNTER OAKS LN: 25, 29
- HUNTERS LN: 07, 12
- HUNTING HILL LN: 07, 08
- INDEPENDENCE LN: 03
- INDIAN BROOK RD: 12
- INDIAN SPRING RD: 19
- IRENE CIR: 07
- IVY LN: 03
- JAMES JACKSON WAY: 19
- JAMES ST: 22
- JENNINGS RD: 12, 26, 30
- JOANNE DR: 24
- JOHNSON ST: 12
- KATHRYN DR: 10, 15
- KINGS ROW: 07
- LAFOLLETTE RD: 27
- LAKEVIEW TER: 28
- LANDS END WAY: 21
- LARCRIDGE LN: 24
- LAURELTON DR: 23, 27
- LEACH LN: 20
- LEARNED RD: 16
- LELAND AVE: 20
- LELAND FARM RD: 25, 29
- LIBERTY HILL CIR: 21, 25
- LINCOLN RD: 02, 04
- LINDEN ST: 14
- LONG HILL RD: 25
- LORING DR: 28
- LORRAINE DR: 19
- LUCY FRENCH WAY: 09
- LYNDON LN: 20, 24
- MACARTHUR RD: 25
- MACINTOSH LN: 20, 24
- MAGNOLIA PTE: 21
- MAIN ST: 14, 20
- MAPLE CT: 14
- MAPLE ST: 16
- MARIE LN: 10
- MASS PIKE: 01
- MBTA RD: 13, 19
- MEADOWBROOK LN: 29
- MEETING HOUSE PATH: 29
- MEGUNKO RD: 13, 14
- METCALF AVE: 13
- METROPOLITAN AVE: 20
- MORAN DR: 09
- MOREY DR: 23
- MOUNT VIEW DR: 24
- MOUNTAIN GATE RD: 25, 29
- MULBERRY LN: 25
- MULHALL DR: 15
- MUTLEY RUN: 07
- MYRTLE ST: 05, 09, 14
- NANCY DR: 26
- NASH AVE: 26
- NEW CASTLE DR: 24, 25
- NEWTON LN: 04
- NICKERSON RD: 25, 26
- NIKKI TER: 15
- OAK ST: 01, 03, 07, 12
- OAK TREE LN: 20
- OAKRIDGE LN: 12
- OLD CENTRALTRNPK: 10, 15
- OLD CONECTICT PTH: 20, 21
- OLD COUNTRY PATH: 25
- OLIVE ST: 23, 27
- ORCHARD RD: 19
- OREGON RD: 01, 02, 03
- PARK RD: 14
- PARKER RD: 02
- PARKHURST DR: 08
- PENNOCK RD: 19, 23
- PILGRIM RD: 01, 02
- PINE HILL RD: 08, 09, 14
- PINECREST LN: 12
- PLEASANT ST: 13, 14
- POND ST: 16, 22, 26, 30
- PONDEROSA RD: 13
- PONDVIEW LN: 25
- PRIMROSE LN: 21
- PROSPECT HTS: 24, 25
- PROSPECT ST: 20, 24, 25, 29
- QUIN ISABELLA WAY: 20, 21
- RAMBLEWOOD DR: 12, 13
- RYMND MARCHETTI WY: 14
- RAYMOND WAY: 25, 29
- REEBENACKER RD: 15
- REVERE WAY: 07
- RIDGEWOOD ST: 18
- RIVERVIEW DR: 09, 10
- RBRT J. GONFRADE WY: 14
- ROBERTS RD: 10, 15
- ROCKWOOD DR: 08
- RODMAN RD: 16
- ROME WAY: 19
- ROSEBAY DR: 24
- ROSSI LN: 21
- ROYAL COLONY CIR: 21
- RUNNING BROOK CIR: 29
- RUSSELL RD: 16
- RUSSET HILL RD: 18, 19
- SADDLE HILL LN: 18
- SANDSTONE WAY: 12
- UNION ST: 14, 15, 20
- UPLAND RD: 09
- VALLEY RD: 12
- VINE ST: 01, 03
- VOYAGERS LN: 19, 20
- WADSWORTH DR: 15, 21
- WALCOTT RD: 16
- WALKUP LN: 23
- WARREN RD: 20, 24
- WASHINGTON AVE: 16
- WATER ST: 14
- WAUSHAKUM AVE: 16
- WAVERLY ST: 10, 15
- WAYSIDE LN: 25
- WEBSTER DR: 25
- WENZELL RD: 15, 16
- WESSON RD: 15
- WEST MOUNTAIN LN: 09
- WEST UNION ST: 19, 20, 23
- WHIPPOORWILL LN: 03
- WHITEROCK RD: 09
- WHITTEMORE DR: 12
- WILBUR DR: 18, 19
- WILLIAMS RD: 16
- WILLOW RD: 18
- WILSON PL: 01, 03
- WINDSOR DR: 26
- WINESAP WAY: 19
- WINTER ST: 05, 08, 09, 13
- WOODLAND RD: 23, 27
- WOODRIDGE LN: 05, 09
- YALE ST: 22, 26
- YANKEE LN: 21



Edited with the demo version of
Infix Pro PDF Editor
To remove this notice, visit:
www.iceni.com/unlock.htm